






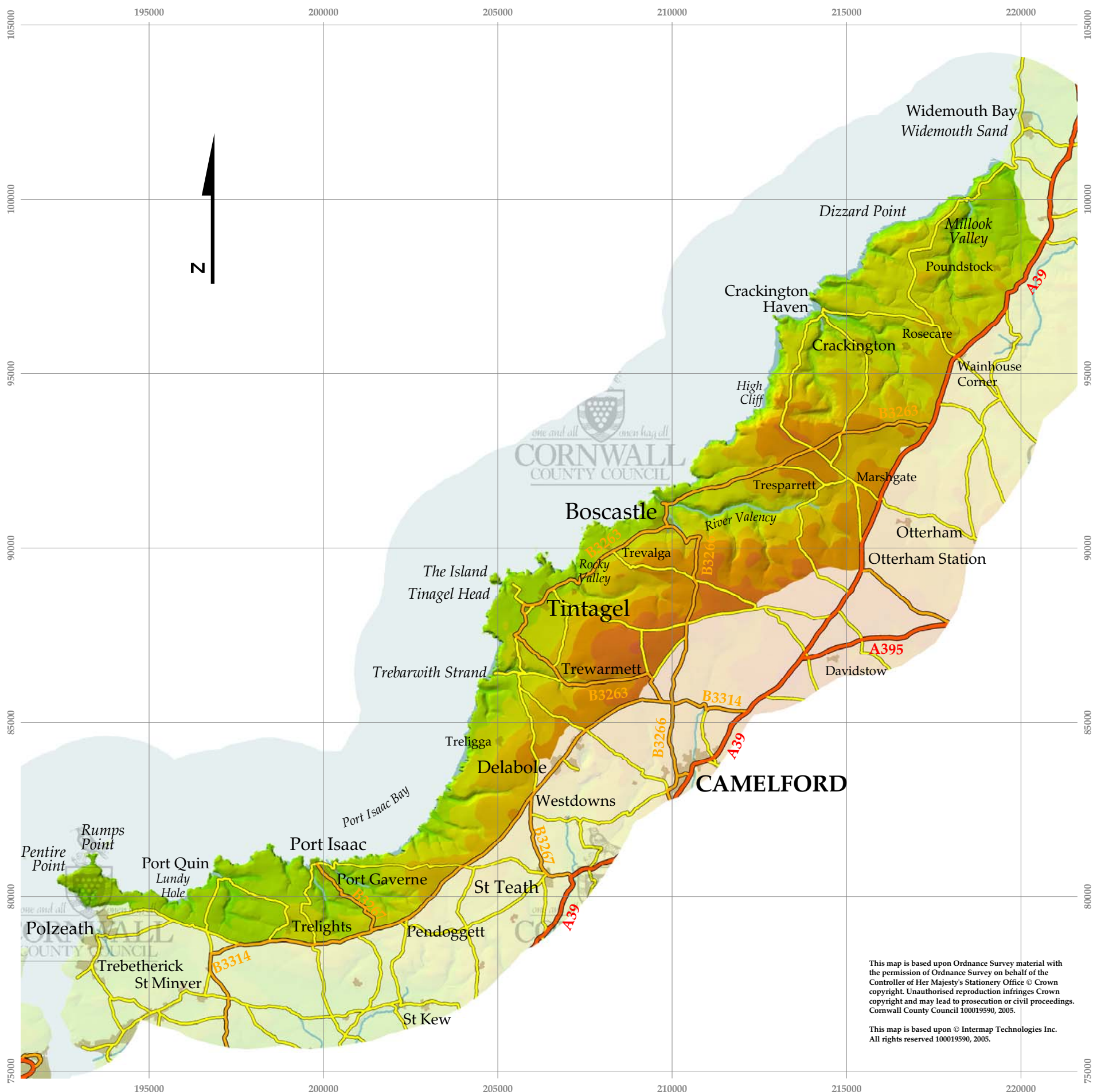
# Pentire Point to Widemouth

400-450  
350-400  
300-350  
250-300  
200-250  
150-200  
100-150  
50-100  
0-50



height above sea-level in meters

Area of AONB   
A Road   
B Road   
Other Road   
District Boundary 



This map is based upon Ordnance Survey material with the permission of Ordnance Survey on behalf of the Controller of Her Majesty's Stationery Office © Crown copyright. Unauthorised reproduction infringes Crown copyright and may lead to prosecution or civil proceedings. Cornwall County Council 100019590, 2005.

This map is based upon © Intermap Technologies Inc. All rights reserved 100019590, 2005.

0 5 10 Kilometers